

Legend

	Strategic Gap between NW Bicester and Bucknell (for BIC H1)
	Archaeological Constraint Areas for KID H1
	New Green Space/Parks for KID H1
	Residential Area for KID H1
	Strategic Housing Site
	New Employment Site
	Split Uses for BAN M/U1
	Mixed-Use Site
	Saved Local Plan Allocations
	Saved Partial Review Site Allocations
	Committed Housing Site
	Committed Employment Site
	Safeguarded Land
	Banbury Primary Shopping Area
	Banbury Town Centre Shopping Area
	Bicester Primary Shopping Area
	Bicester Town Centre Shopping Area
	Kidlington Primary Shopping Area
	Kidlington Village Centre Shopping Area
	Banbury Circular Walk/Oxford Canal Trail
	East West Rail Safeguarded Surface Area
	Areas of Outstanding Natural Beauty
	Conservation Areas
	Conservation Target Areas
	Special Areas of Conservation
	District Wildlife Sites
	Local Wildlife Sites
	Scheduled Monument
	Sites of Special Scientific Interest
	Registered Historic Parks and Gardens
	Ancient Woodland
	Registered Battlefields
	Green Belt
	Local Green Spaces
	Existing Green Space
	Nature Recovery Network (Oxon) - Core Zone
	Nature Recovery Network (Oxon) - Recovery Zone
	Safeguarded Infrastructure (Indicative)
	Airport

N



Policies Map

Legend

- ★ Opportunity Areas
- ▬ Banbury Primary Shopping Area
- ▬ Banbury Town Centre Shopping Area
- ▬ Bicester Primary Shopping Area
- ▬ Bicester Town Centre Shopping Area
- ▬ Kidlington Primary Shopping Area
- ▬ Kidlington Village Centre Shopping Area
- ▨ Archaeological Constraint Areas for KID H1
- ▨ Strategic Gap between NW Bicester and Bucknell (for BIC H1)
- ▨ Residential Area for KID H1
- ▨ New Green Space/Parks for KID H1
- ▨ Strategic Housing Site
- ▨ New Employment Site
- ⋯ Split Uses for BAN MU1
- ▨ Mixed-Use Site
- ▨ Saved Local Plan Allocations
- ▨ Saved Partial Review Site Allocations
- ▨ Committed Housing Site
- ▨ Committed Employment Site
- ▨ Safeguarded Land
- ▨ East West Rail Safeguarded Surface Area
- ▨ Conservation Areas
- ▨ Conservation Target Areas
- ▨ Special Areas of Conservation
- ▨ District Wildlife Sites
- ▨ Local Wildlife Sites
- ▨ Scheduled Monument
- ▨ Sites of Special Scientific Interest
- ▨ Registered Historic Parks and Gardens
- ▨ Ancient Woodland
- ▨ Registered Battlefields
- ▨ Green Belt
- ▨ Local Green Spaces
- ▨ Existing Green Space
- ▨ Safeguarded Infrastructure (Indicative)
- ▨ Local Landscape Designation
- ✈ Airport

5,000

Metres

N



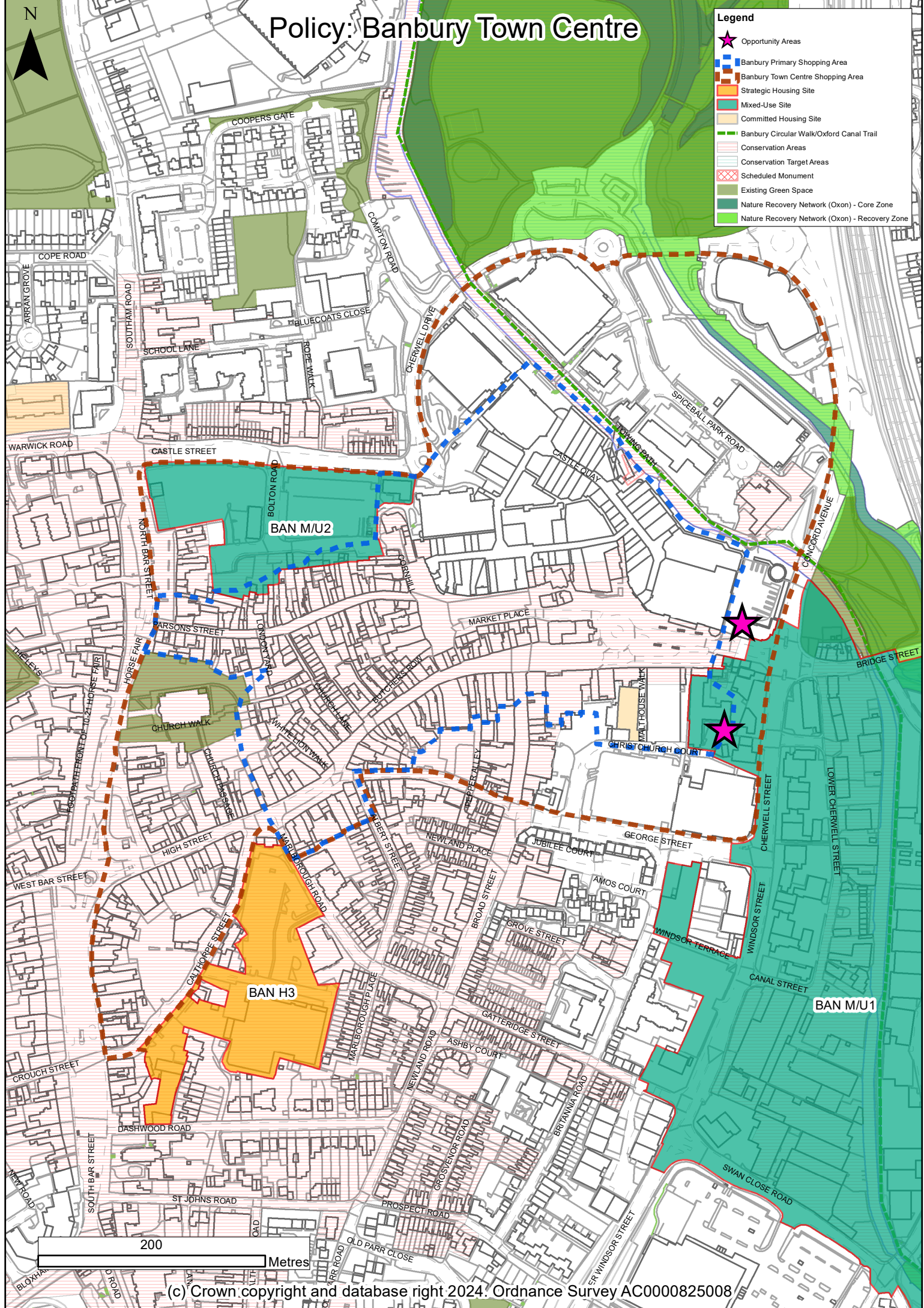
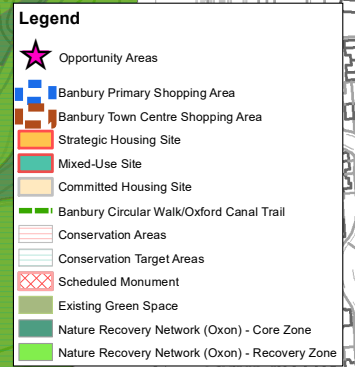
Banbury Area Map

Legend

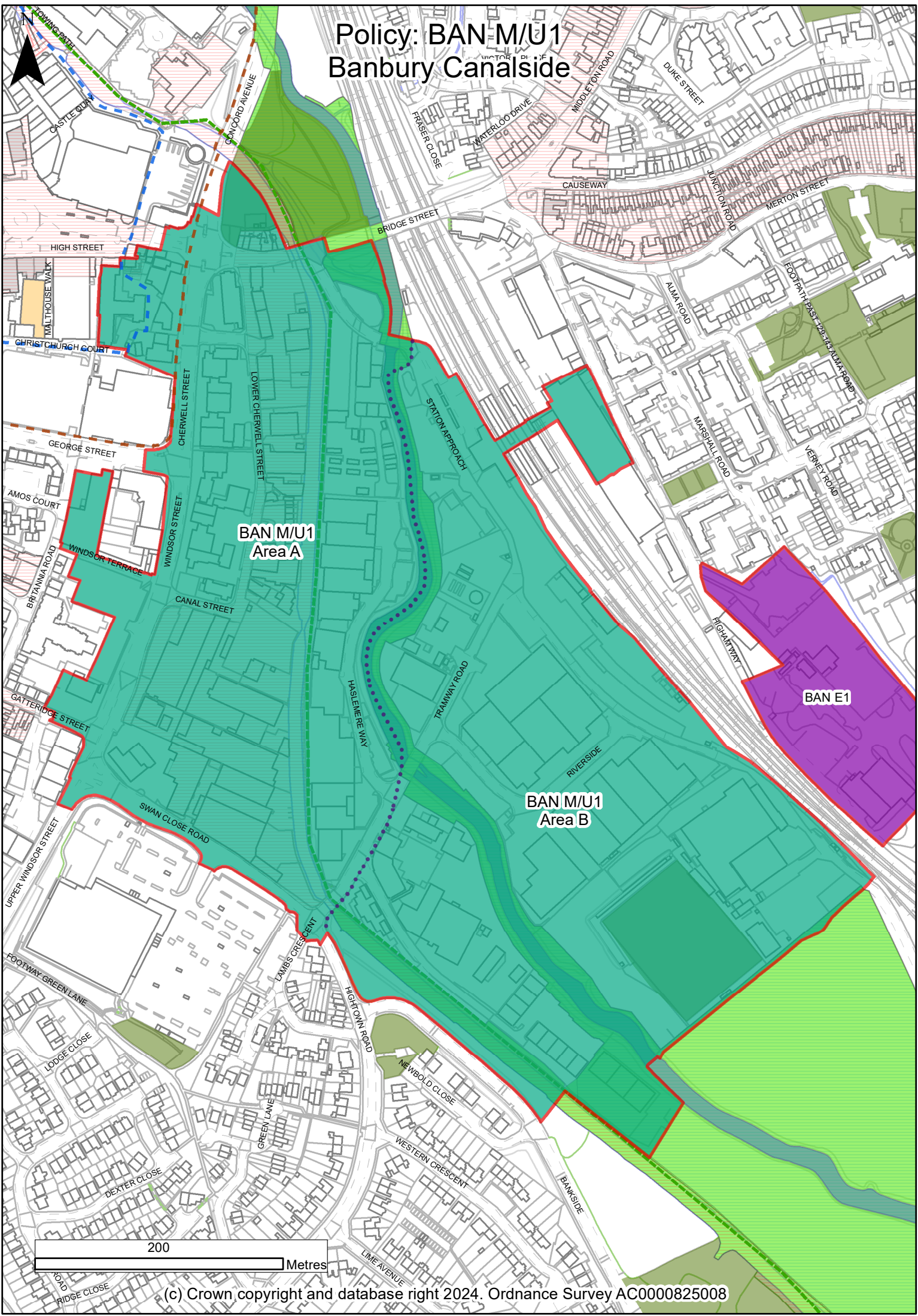
- ★ Opportunity Areas
- ▬ Banbury Primary Shopping Area
- ▬ Banbury Town Centre Shopping Area
- Strategic Housing Site
- New Employment Site
- Mixed-Use Site
- Saved Local Plan Allocations
- Committed Housing Site
- Adjacent Authority
- ▨ Conservation Areas
- ▨ Conservation Target Areas
- ▨ District Wildlife Sites
- ▨ Local Wildlife Sites
- Scheduled Monument
- ▨ Sites of Special Scientific Interest
- ▨ Registered Historic Parks and Gardens
- ▨ Local Green Spaces
- Existing Green Space
- Local Landscape Designation

1,000

Metres



Policy: BAN M/U1 Banbury Canalside





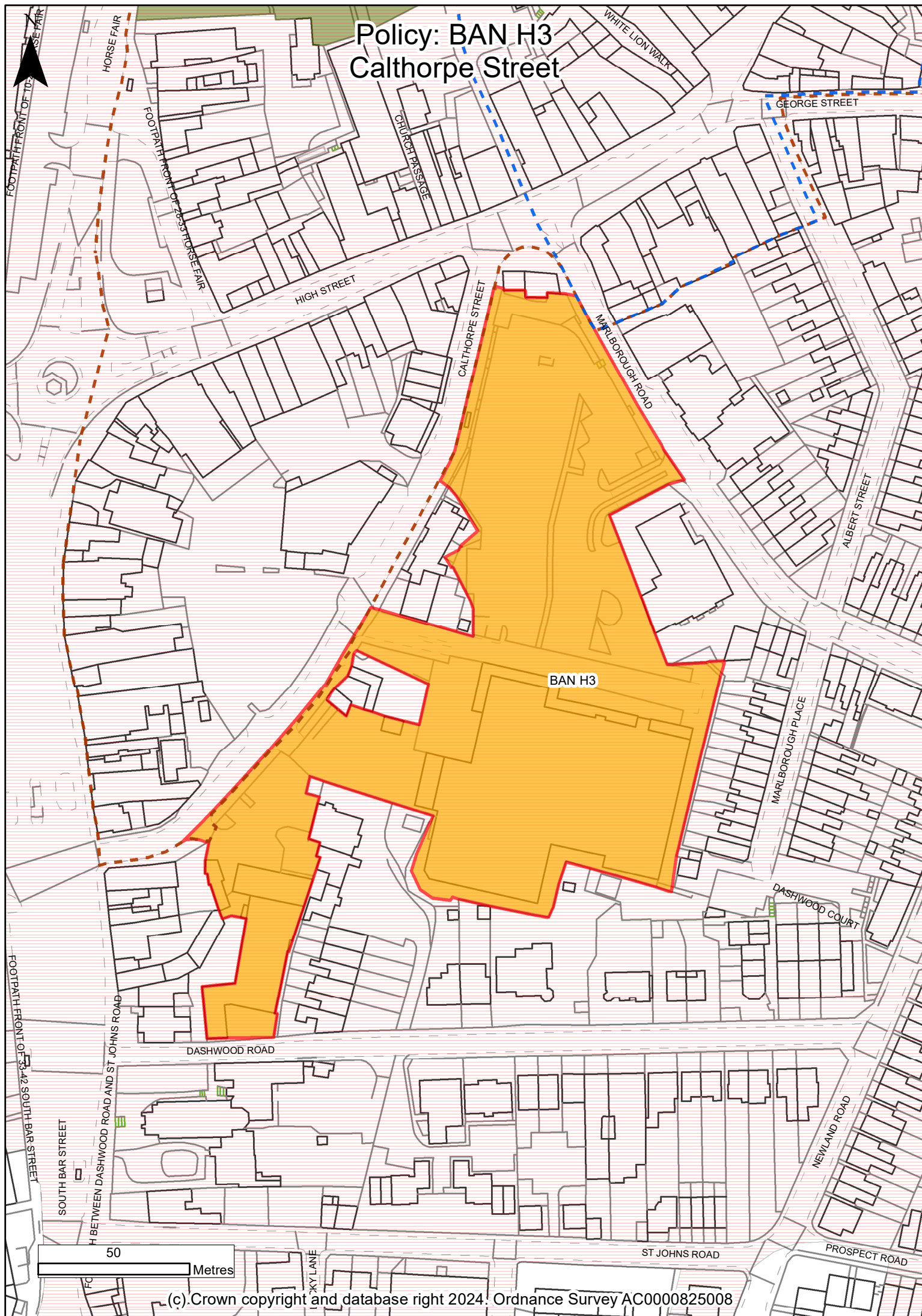
Policy: BAN H2
East of Bloxham Road, Banbury
(South of Salt Way East- Phase 2)

BAN H2

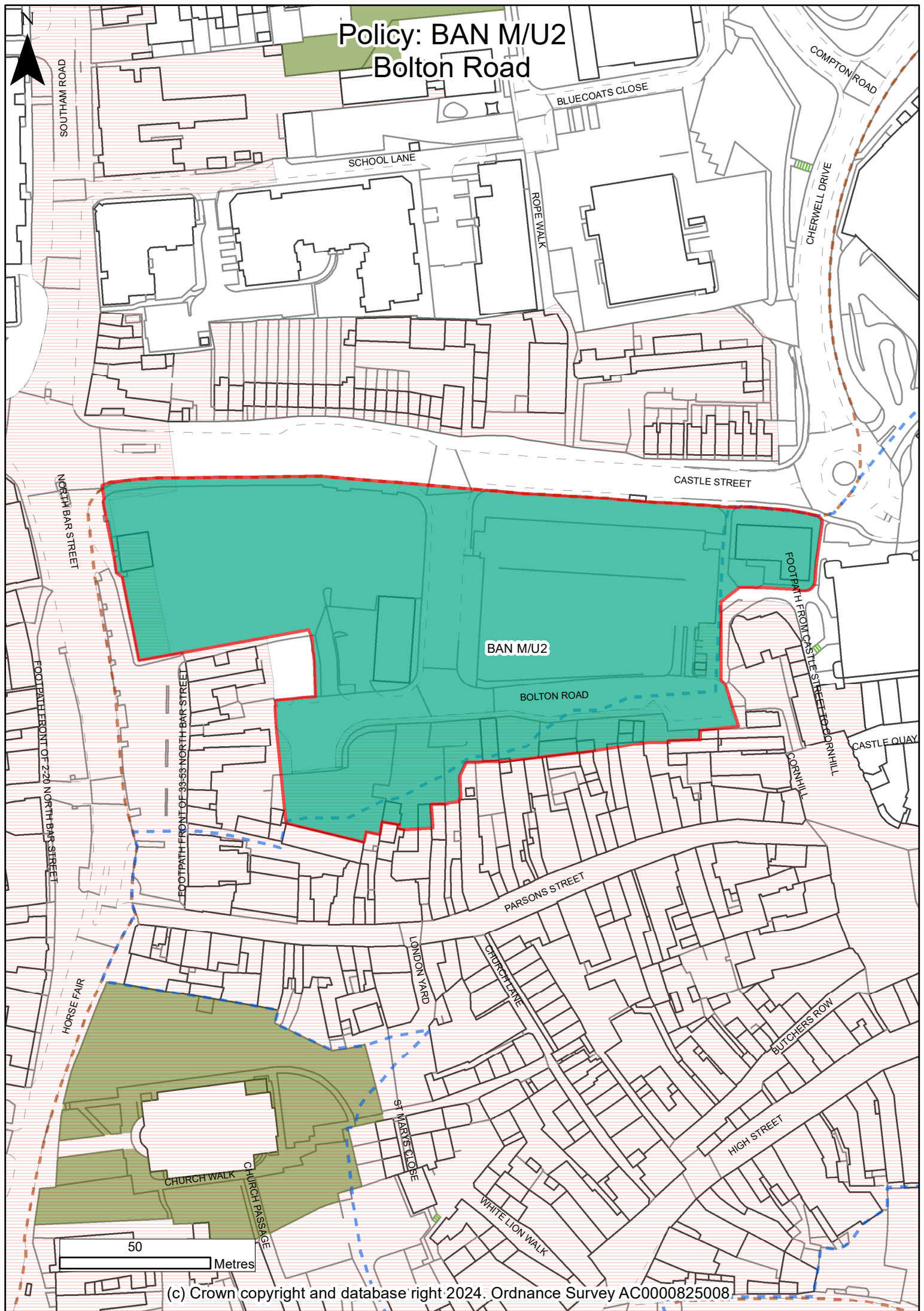
200

Metres

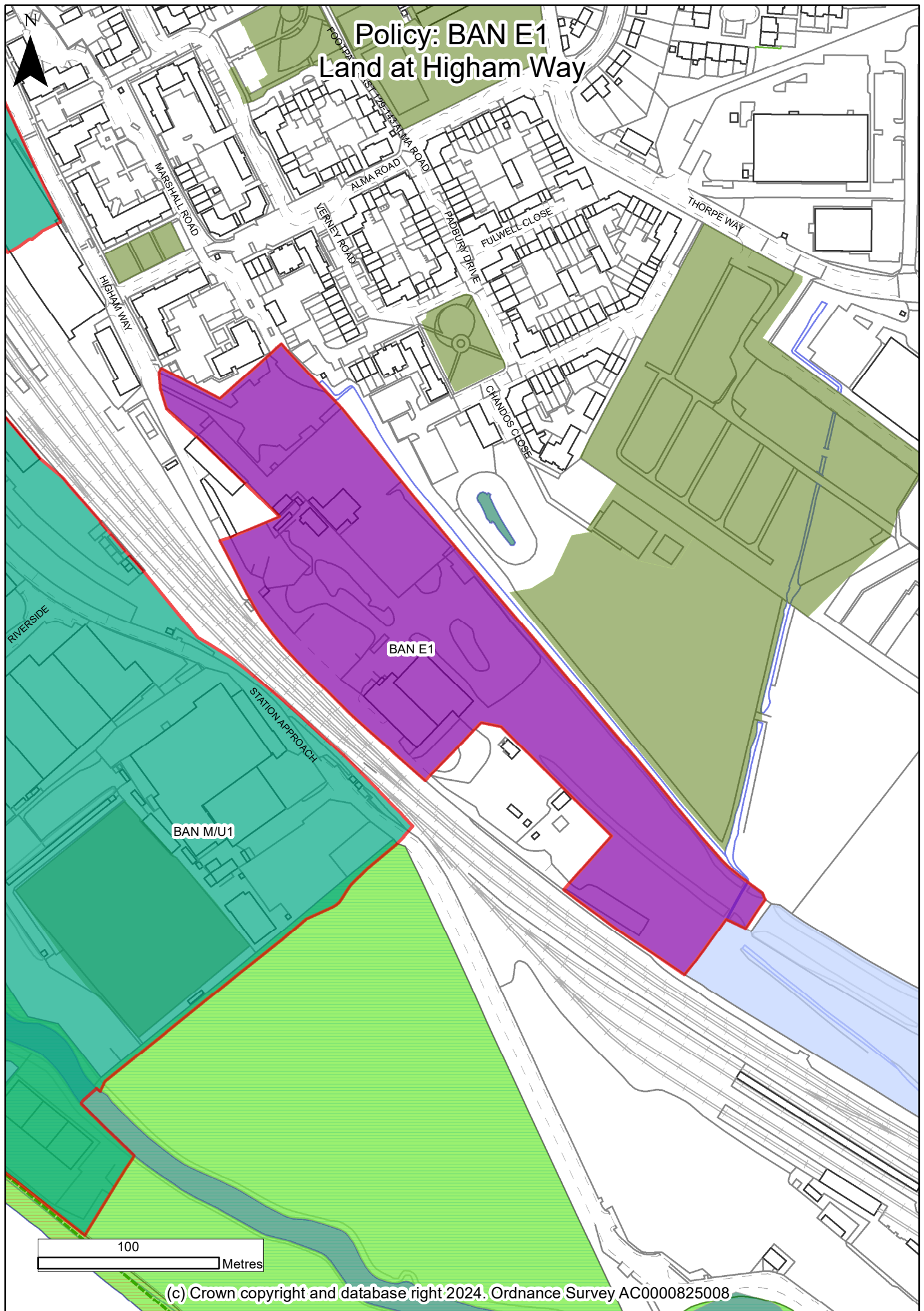
Policy: BAN H3 Calthorpe Street



Policy: BAN M/U2 Bolton Road



Policy: BAN E1 Land at Higham Way



N

Bicester Area Map

Legend

- ★ Opportunity Areas
- Bicester Primary Shopping Area
- Bicester Town Centre Shopping Area
- Strategic Gap between NW Bicester and Bucknell
- Strategic Housing Site
- New Employment Site
- Saved Local Plan Allocations
- Committed Housing Site
- Committed Employment Site
- East West Rail Safeguarded Surface Area
- Conservation Areas
- Conservation Target Areas
- District Wildlife Sites
- Local Wildlife Sites
- Scheduled Monument
- Sites of Special Scientific Interest
- Ancient Woodland
- Green Belt
- Local Green Spaces
- Existing Green Space
- Safeguarded Infrastructure (Indicative)
- Local Landscape Designation

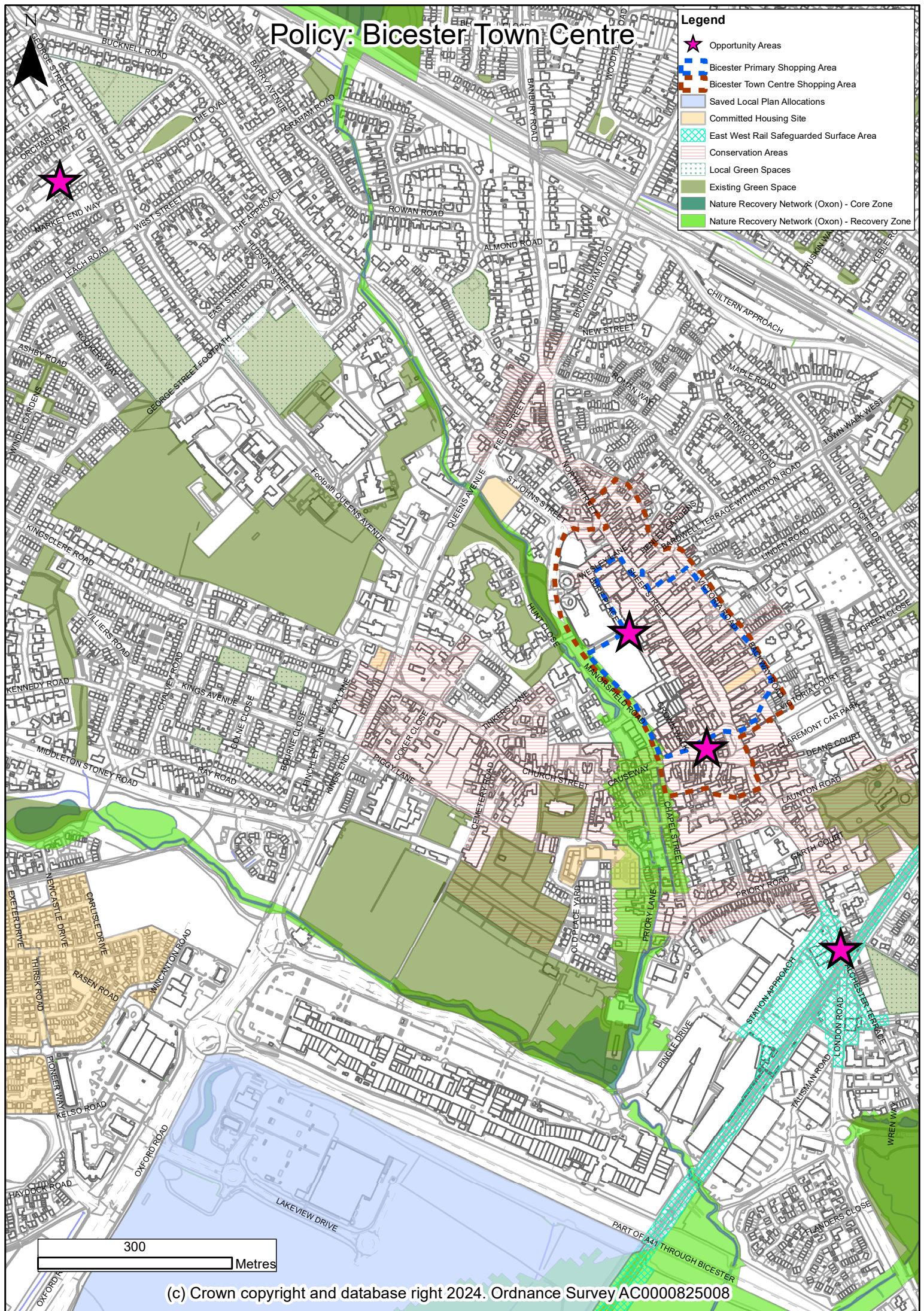
1,000

Metres

Policy: Bicester Town Centre

Legend

- ★ Opportunity Areas
- Bicester Primary Shopping Area
- Bicester Town Centre Shopping Area
- Saved Local Plan Allocations
- Committed Housing Site
- East West Rail Safeguarded Surface Area
- Conservation Areas
- Local Green Spaces
- Existing Green Space
- Nature Recovery Network (Oxon) - Core Zone
- Nature Recovery Network (Oxon) - Recovery Zone



Policy: BIC H1
North West Bicester

N

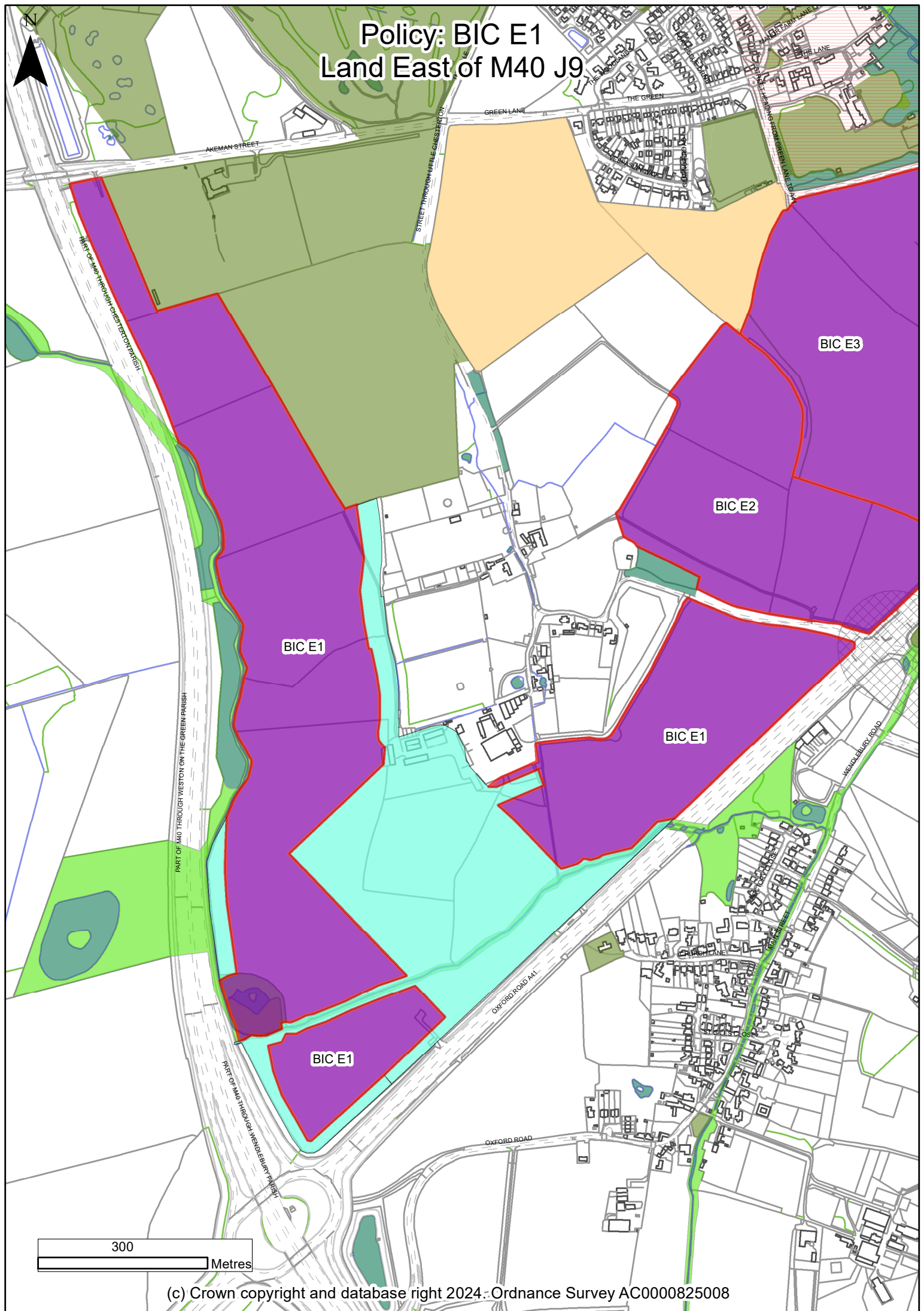


BIC H1

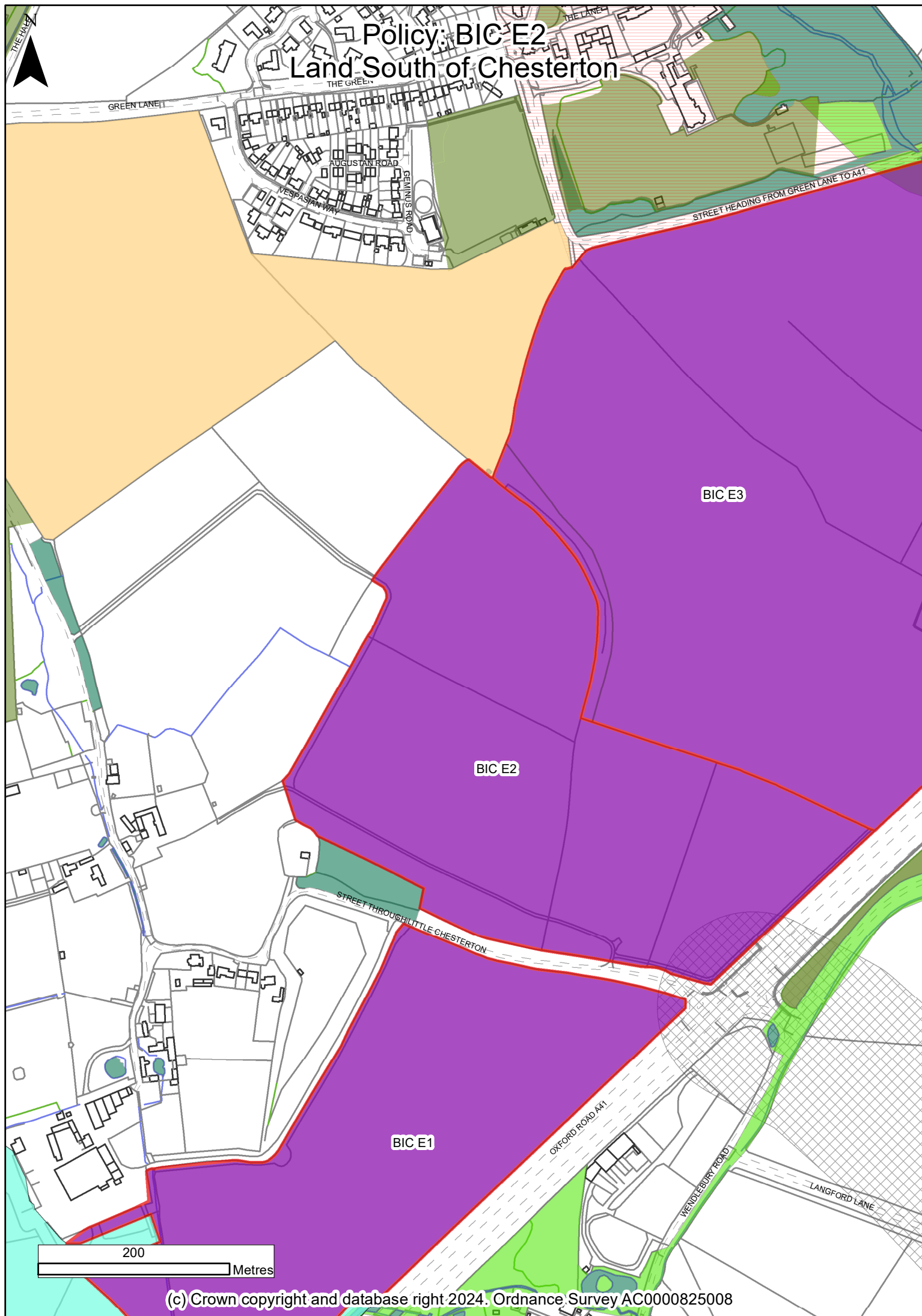
500

Metres

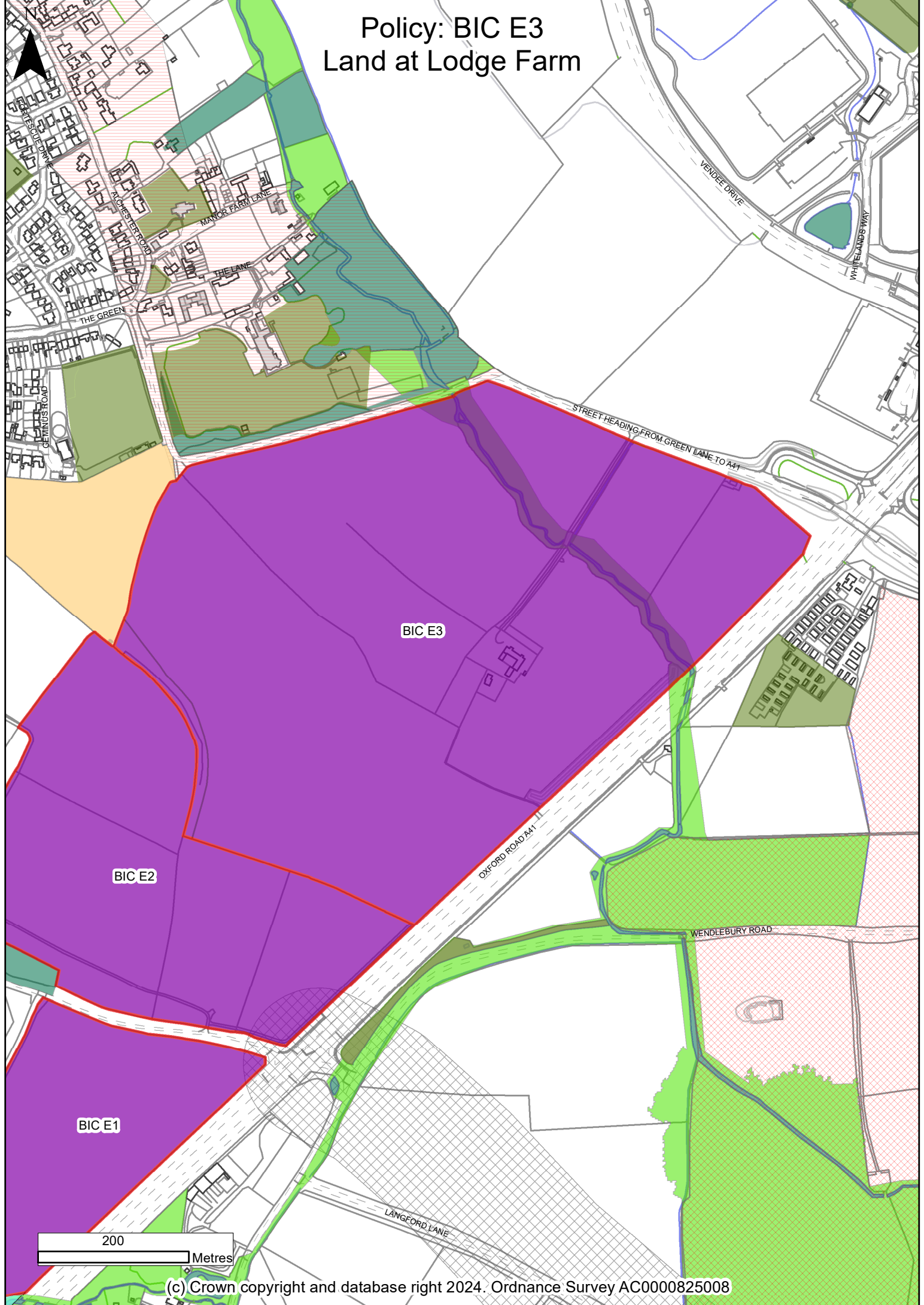
Policy: BIC E1 Land East of M40 J9



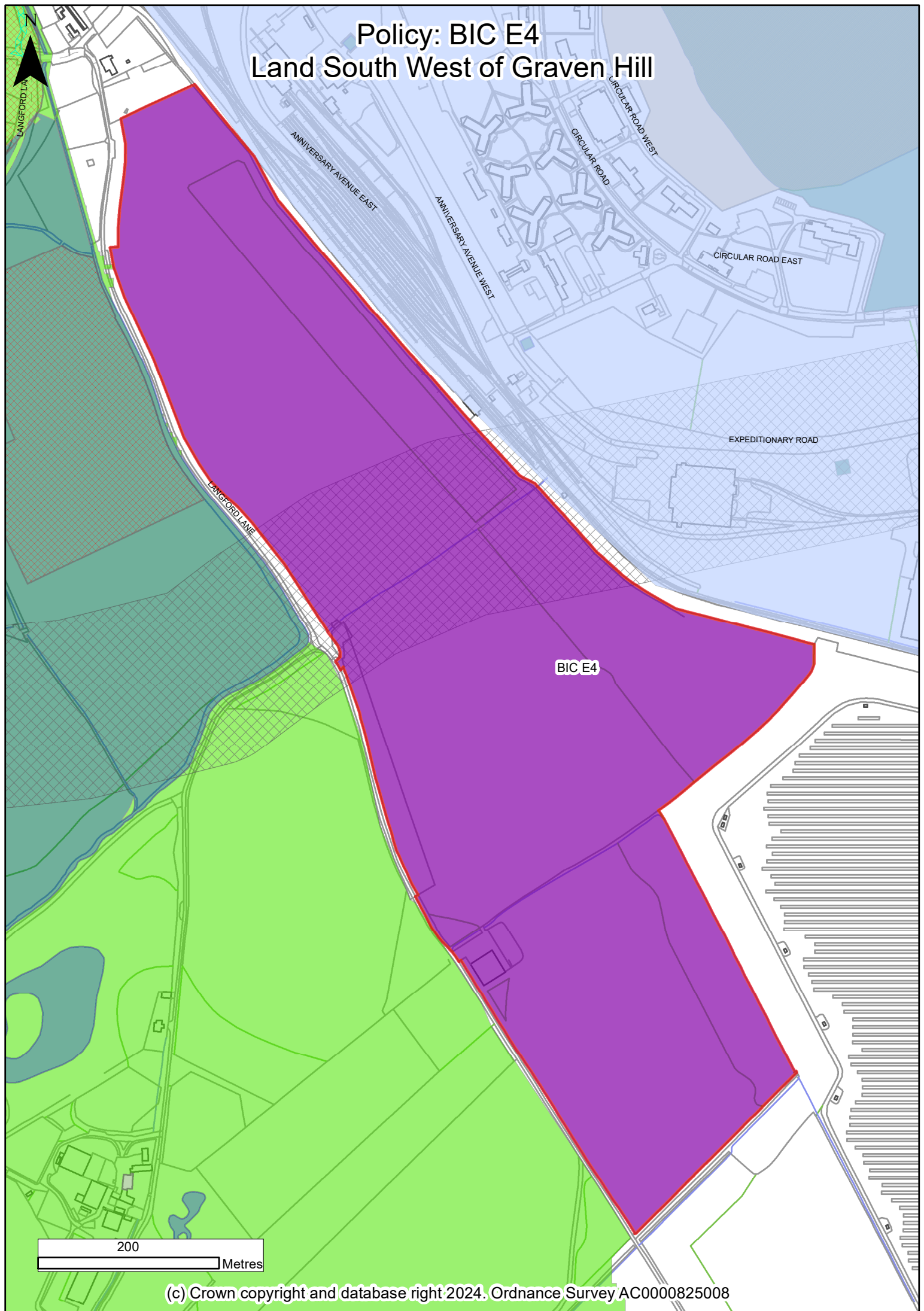
Policy: BIC E2 Land South of Chesterton



Policy: BIC E3
Land at Lodge Farm

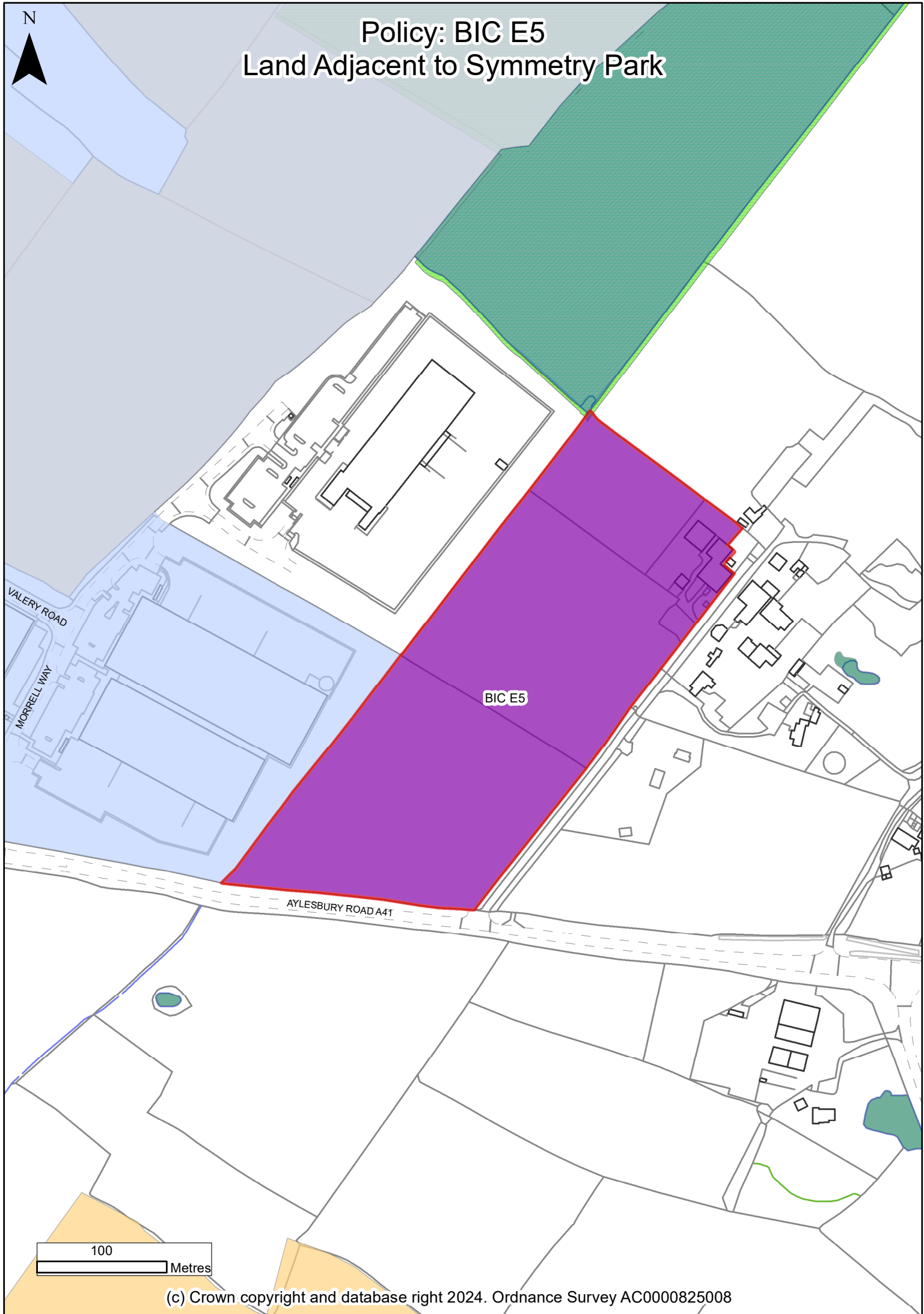


Policy: BIC E4 Land South West of Graven Hill





Policy: BIC E5 Land Adjacent to Symmetry Park



N



Kidlington Area Map

- Legend**
- Kidlington Primary Shopping Area
 - Kidlington Village Centre Shopping Area
 - Adjacent Authority
 - Archaeological Constraint Areas for KID H1
 - Developable Area for KID H1
 - New Green Space/Parks for KID H1
 - Strategic Housing Site
 - Saved Partial Review Site Allocations
 - Committed Housing Site
 - Committed Employment Site
 - Safeguarded Land
 - East West Rail Safeguarded Surface Area
 - Conservation Areas
 - Conservation Target Areas
 - Special Areas of Conservation
 - District Wildlife Sites
 - Local Wildlife Sites
 - Scheduled Monument
 - Sites of Special Scientific Interest
 - Registered Historic Parks and Gardens
 - Ancient Woodland
 - Green Belt
 - Local Green Spaces
 - Existing Green Space
 - Safeguarded Infrastructure (Indicative)
 - Local Landscape Designation
 - Airport

1,000

Metres

Policy: Kidlington Village Centre

Legend

- Kidlington Primary Shopping Area
- Kidlington Village Centre Shopping Area
- Committed Housing Site
- Conservation Areas
- Existing Green Space
- Nature Recovery Network (Oxon) - Core Zone



Policy: KID-H1
South East of Woodstock

